



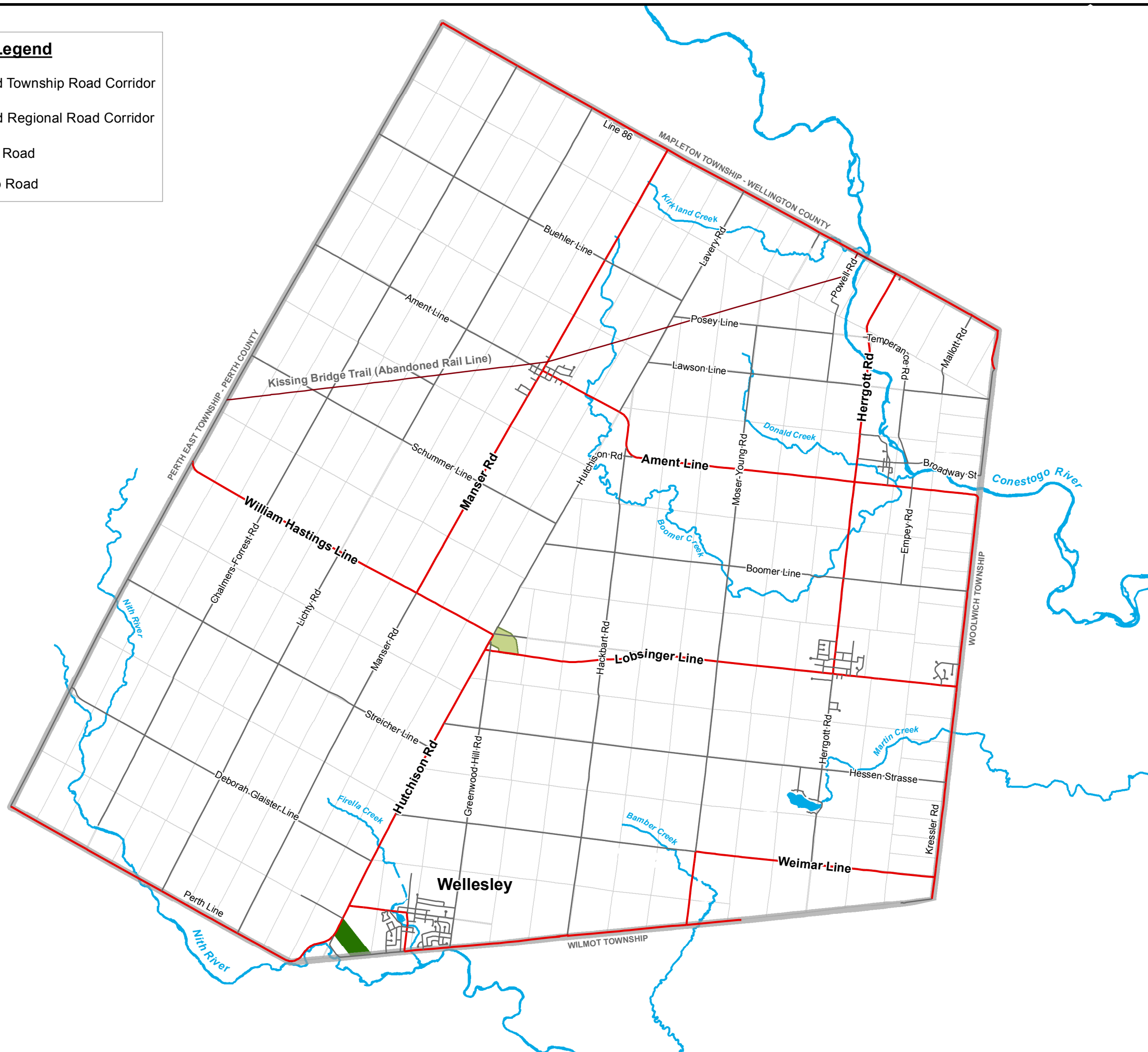


**Legend**




-  Proposed Township Road Corridor
-  Proposed Regional Road Corridor
-  Regional Road
-  Township Road



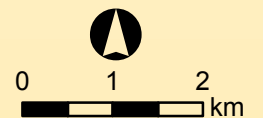
**TOWNSHIP  
OF  
WELLESLEY**

**OFFICIAL  
PLAN**

**MAP 6A  
TRANSPORTATION**

-  River/Creek
-  Municipal Boundary
-  Lot or Concession

**2015**



Note:  
This map forms part of the Official Plan of the Township of Wellesley and must be read in conjunction with the other maps and policies of this Plan.

Produced by:  
Information & Technology Services  
150 Frederick Street, 5th Floor  
Kitchener, Ontario N2G 4J3  
© Regional Municipality of Waterloo, 2013.  
Township of Wellesley, Ministry of Infrastructure  
Author: E. Araujo