






## LEGEND FOR ALL MAP SCHEDULES

	MINOR VARIANCES
	ROADS
	LOT LINES
	ZONE BOUNDARY
	SETTLEMENT BOUNDARY

<b>ZONE</b>	<b>SYMBOL</b>
General Agricultural	A1
Agricultural Institutional	AIN
Mixed Use / Agricultural Cluster	MAC
Settlement Residential	SR
Urban Residential	UR
Paradise Lake Residential	PLR
Settlement Commercial	SC
Urban Commercial	UC
Neighbourhood Commercial	NC
Dry Industrial	DI
Urban Industrial	UI
Extractive Industrial	EI
Institutional	I
Open Space	OS
Environmental Constraint	EC
Wind Farm	WF
Temporary	T
Holding Status	(hx) <i>see below</i>

- (h1): Environmental contamination clean-up required
- (h2): Environmental impact analysis required
- (h3): Phasing of development/subdivision required
- (h4): Provision of school sites required
- (h5): Provision of water/wastewater/road services required
- (h6): Completion of archaeological assessment required
- (h7): Completion of noise studies required

The hatching (////) as identified on the zoning maps is consistent with the Township Official Plan (2003) as Environmentally Constrained Lands.